



## Property Status Intrenchment Creek

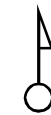
Map 7 of 12

### Legend

- Acquired
- Under Due Diligence
- Rivers & Streams
- Parcel Boundaries

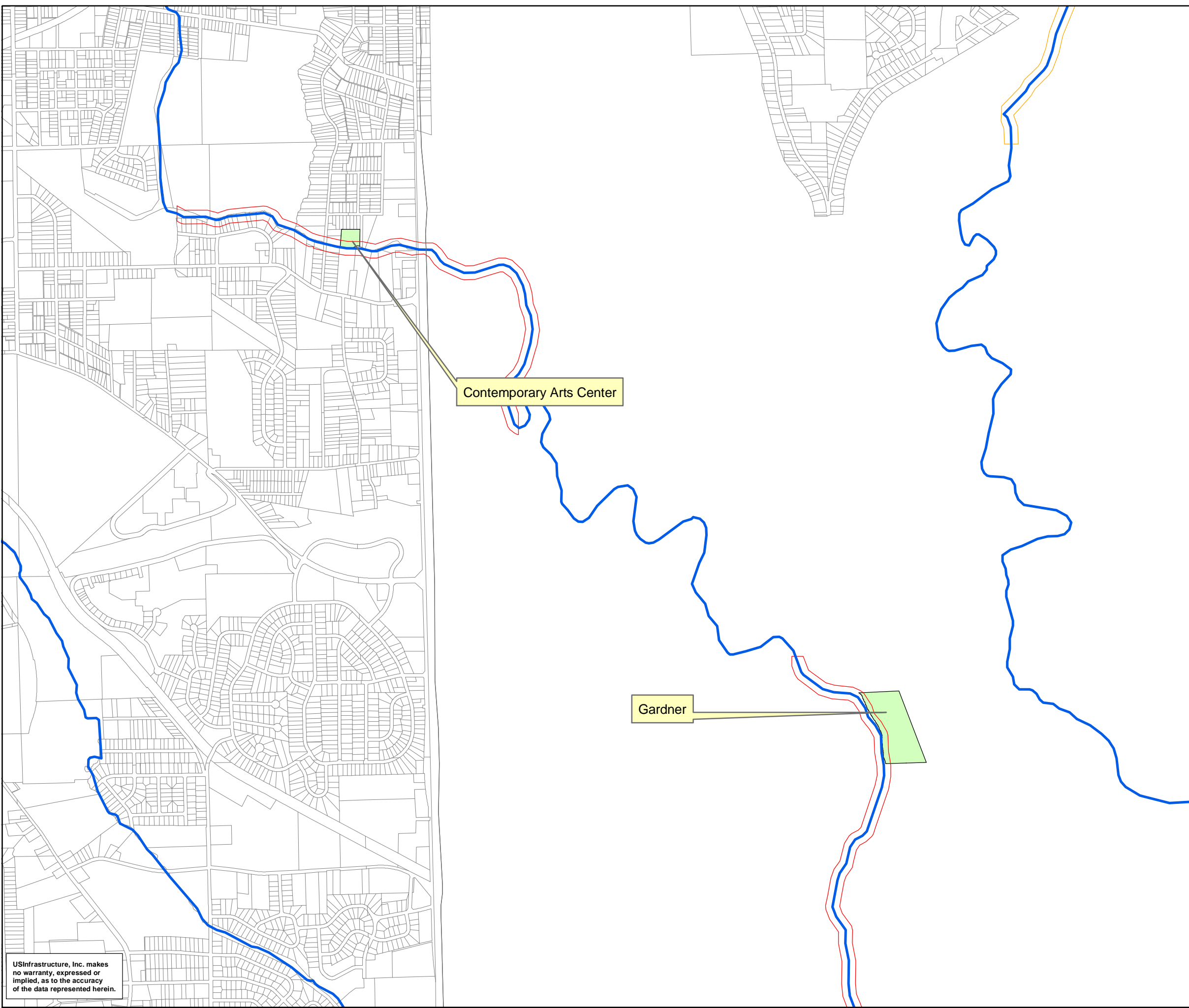
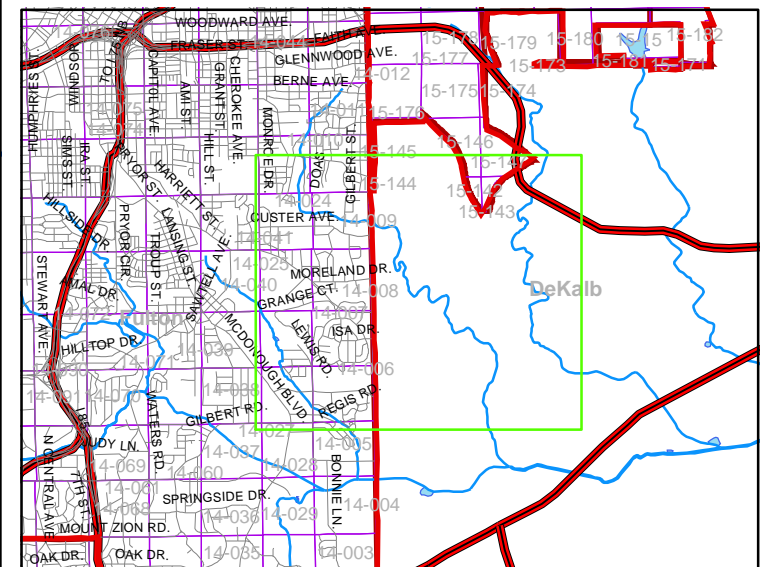
#### PRIORITY

- 1
- 2
- 3



0 0.125 0.25 0.5 Miles

September 17, 2004



USInfrastructure, Inc. makes no warranty, expressed or implied, as to the accuracy of the data represented herein.